


## How to check if my property will be flood affected

If you live in the vicinity of our major water bodies such as Tuggerah Lakes, Brisbane Water, the lower Hawkesbury River, or even our coastal lagoons, you have the option to manually adjust the flood levels under the 'Flood Response Information' drop down.

For example, you can turn on the flood level of 1.3m to see if you are affected by the official Minor Flood Classification (of 1.3 m AHD) for Tuggerah Lakes.

### To do this, follow the steps below:

1. Select "Search Address" icon from the Toolbar



2. Enter your address then hit 'Search' or enter

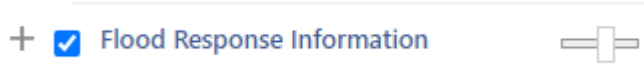
3. Zoom map to preferred extent using the zoom icons  
(located: top left corner of map)



4. Select the "layers" icon in the bottom left corner



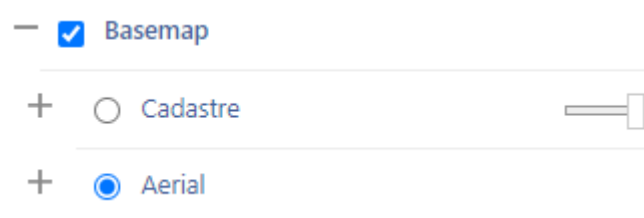
5. Select the "Flood Response Information" from layers drop down (including the + on the left)



6. Select required flood level



**Tip:** To view the aerial imagery as a backdrop, select "Aerial" in the layers drop down list



For helpful information to understand floods, flood terminology and planning go to Council's web page, <https://www.centralcoast.nsw.gov.au/environment/bushfires-and-flooding/preparing-flood-emergencies>